

2018 Airport Impacts on Local Neighborhoods

Like Interstate 80, KTRK is part of the Federal Transportation System, we do not market for or encourage increased flight operations at the airport, we only respond to what arrives. With a growing local Truckee Tahoe population and economy, flight operation numbers are up for 2018.

out of
37,270
take offs or
landings



there were
690
comments



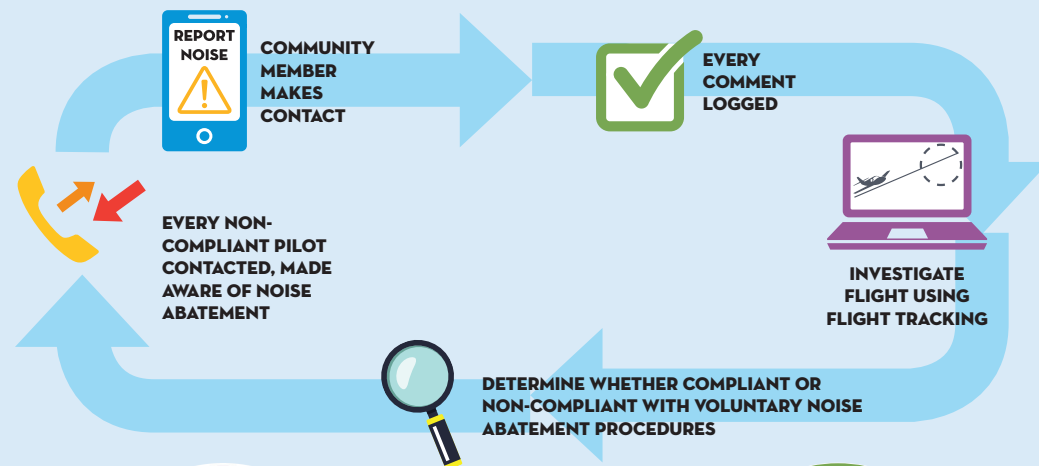
from **125**
households in
12 residential
neighborhoods



To see more about our Noise and Annoyance Mitigation efforts, visit the "Plane Talk" tab on the Truckee Tahoe Airport website at: <https://truckeetahoeairport.com/guide/plane-talk>.

ANNOYANCE RESPONSE PROCESS

View our Noise & Annoyance Mitigation Information at truckeetahoeairport.com.



Voluntary Curfew



WE ENCOURAGE PILOTS TO BE NOISE SENSITIVE TO THE COMMUNITY THROUGH VARIOUS PROGRAMS.

2018 OPERATIONS MIX					
PISTON DRIVEN PROP	TURBO PROP	JET	HELICOPTER	GLIDERS	TOW PLANE
19,536	6,840	4,549	1,013	2,666	2,666



Connected By
More Than A Runway
SINCE 1958

Annual Report



- OUR MISSION ... GEOGRAPHIC BOUNDARY ... BENEFITS & PROGRAMS
- FINANCIAL DATA ... COMMUNITY IMPACT
- NON-PROFITS WE SUPPORTED
- EMERGENCY SERVICES ... AWARDS RECEIVED



Connected By More Than A Runway

We are here for our community and have a responsibility to it. What happens here and how we grow, work together and prosper is important to us. Is there more you would like to learn about your airport and the part we play in your community? Contact us at:

- 530.587.4119
- info@truckeetahoeairport.com
- www.truckeetahoeairport.com
- Airport Community Hotline: 530.287.2799
(Your Comments Matter)

Follow us on  



Fast Facts

OUR MISSION IS...

The Truckee Tahoe Airport is a community airport that provides high-quality aviation facilities and services to meet local needs. We strive for low impact on our neighbors while enhancing the benefit to the community-at-large.

- 1**
TERMINAL
- 2**
RUNWAYS
- 230**
HANGARS
- 2,600**
ACRES

The Airport is a special district of California. It is a local, focused form of government led by a five member elected Board of Directors that provides aviation services and facilities.

Truckee Tahoe Airport District Geographic Boundary



ELEVATION: 5,901 ft MSL
One of the highest in the nation

POPULATION SERVED:
35,000 full-time residents and
80,000 peak period visitors

**SIZE: Serves Lake Tahoe, Truckee,
Sierraville, Donner Summit, etc.**

**AVIATION: KTRK serves private
and charter aircraft but offers no
scheduled commercial flights**

OPEN SPACE FOR PUBLIC USE
is managed for forestry, watershed
health and wildlife safety

**Year-round
Air Traffic
Control Tower**
**COMMON TRAFFIC
ADVISORY FREQUENCY:
120.575 Mhz Tower/CTAF**
✓ Increase aeronautical safety
✓ Decrease annoyance

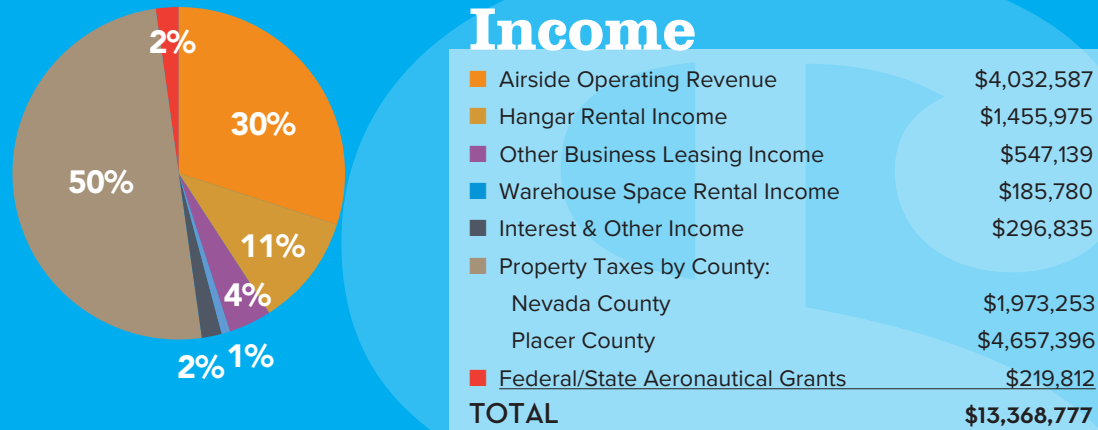
**90 different
non-profits held
a total of 457
meetings + events
in the Airport
Boardrooms**

2018 Non-Profit Community Sponsorships

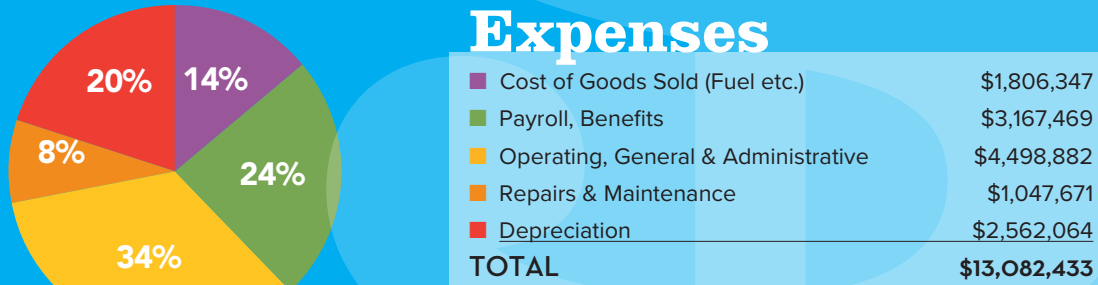
TTAD gave away \$59,100 to 54 local non-profits through its Community Sponsorship program of \$3,000 or less. TTAD also provided free storage space to 21 local non-profits.

2018 Financial Facts

Income



Expenses



Cost to Homeowners



2018 Airshow & Family Festival
15,000 attendees ★ \$240,000 cost
\$131,090 raised for local youth programs

2019 Air Show Saturday, July 13, 2019, 9 a.m.–3 p.m.
“Building the Future of Aviation” FREE ADMISSION, FREE PARKING
For more info visit: www.TruckeeTahoeAirShow.com

2018 FAA Grant Awards:

**\$1.9 million
in Federal
and State
Awards**

Truckee Tahoe Airport District received the **District Transparency Certificate of Excellence** from the California Special Districts Association in recognition of its efforts to promote transparency and governance.

What We Did



Truckee Area Weather Reporting data comes from the Truckee Tahoe Airport District's Automated Weather Observation System (AWOS). That data is confirmed and reported hourly by trained District staff. The information is then distributed and used by both the National Weather Service (NWS) and the National Oceanic and Atmospheric Administration (NOAA) as the basis for your local weather reports. **LIVE WEBCAM:** truckeetahoeairport.com

Services Using the Airport:
CAL FIRE, Care Flight (486 Flight Ops), CHP, Civil Air Patrol, Fish & Wildlife, Placer County Sheriff, REACH (Aeronautical Life Support Transfer), U.S. Coast Guard, U.S. Forest Service, U.S. Marines, U.S. Navy

Emergency Services Helipad in Tahoe City, sponsored by Truckee Tahoe Airport District

Open Space

- ✓ **PONDEROSA GOLF COURSE/TAHOE CITY GOLF COURSE**
- ✓ **FOREST HEALTH** - 60 acres treated, focused on protecting Glenshire Devonshire from fire danger
- ✓ **WADDLE RANCH** - 1,600 acres preserved
- ✓ **WATERSHED PROJECTS** - Truckee Regional Park & Waddle Ranch