


















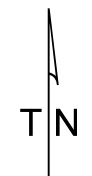


Initial Map Truckee Tahoe Airport District

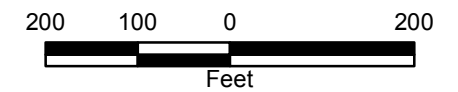
Showcase of TDPUD Data
Truckee, Placer County, California

Map Feature

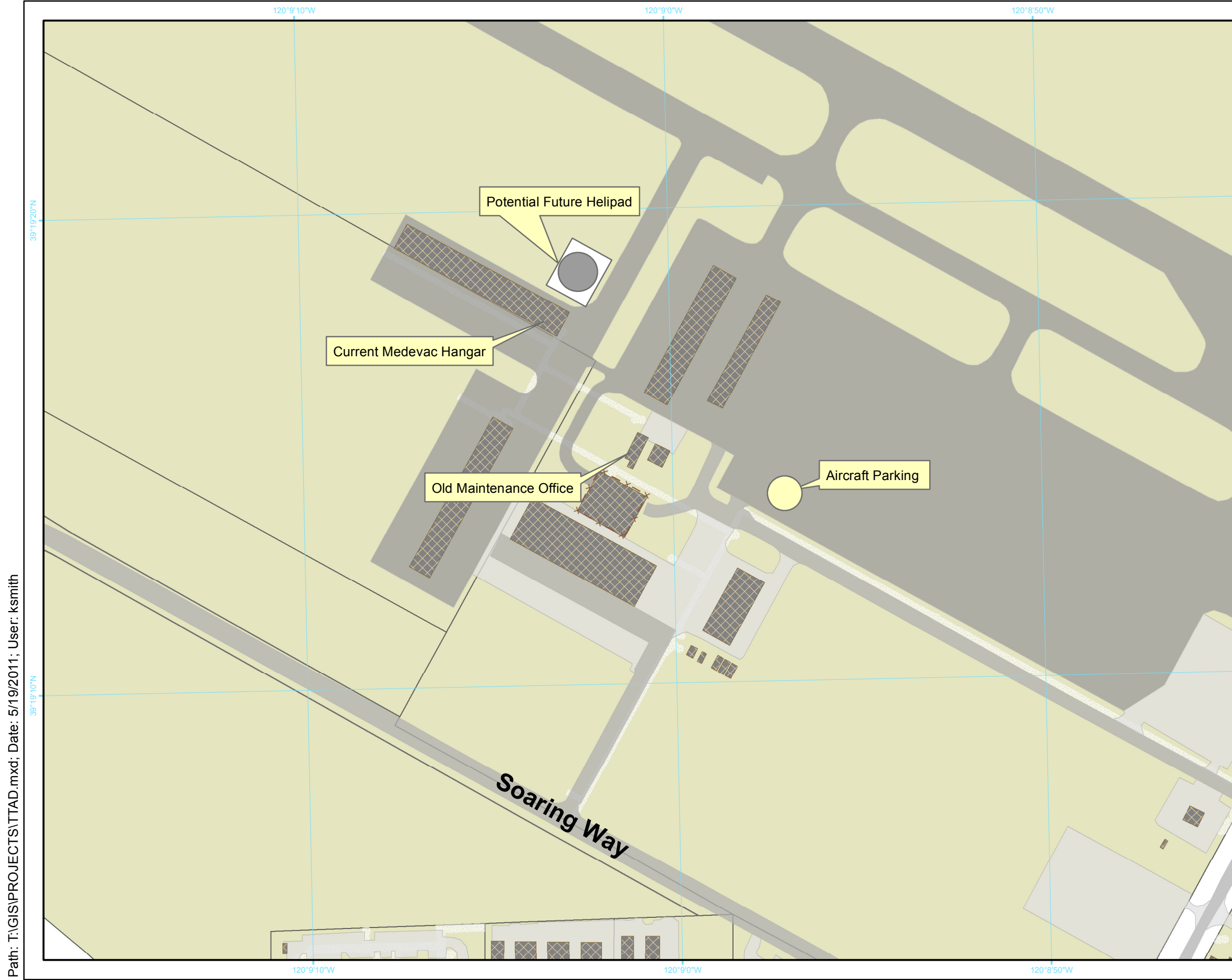
-  Gate
-  Street Section
-  Rail Tracks
- ChainObstacle**
- Subtype**
-  Fence
-  Guard Rail
-  Rock
-  Wall
-  Edge Of Road
-  Bridge
-  Building
- Pavement**
- FTYPE**
-  paved_parking
-  paved_road
-  runway
-  Major Waterway
-  Minor Waterway
-  Township Section
-  Easement
-  Rail Parcel
-  Parcel



1:2,500



This product is for informational purposes and may not have been prepared for, or be suitable for legal, engineering, or surveying purposes. Users of this information should review or consult the primary data and information sources to ascertain the usability of the information.



Path: T:\GIS\PROJECTS\TTAD.mxd; Date: 5/19/2011; User: ksmith